





Legend

-  Road Location
-  Licenced Waste Facilities
-  Active Quarries
-  Crushed Rock

Note:-
 All proposed road levels indicated are based on a Design developed for Phase 3 and 4 of the TII Project Management Guidelines.
 No other use of this material may be made without the licence of the copyright holder in accordance with Section 74(3) of the Copyright and related Rights Act, 2000.
 © Ordnance Survey Ireland. All rights reserved. Licence number 2010/20 CCMA/ Sligo County Council




SLIGO COUNTY COUNCIL
TII National Roads Project Office
Sligo County Council
 Business Centre, Market Yard, Sligo, Ireland F91 WV7R
 Tel: 071 91-11111; e-mail: fmechan@sligococo.ie

Date	By	Revision

Project N16 Lugatober (Drumkilsellagh to Lugnagall)		
Title Waste Facilities and Regional Quarries		
Scales 1:400,000 @ A3	Date February 2019	Job No. SO/14/11549
Assessment & Mapping Barry Transportation	Design Team Review FM	Approved EC
		Figure No.: Fig. 10.6